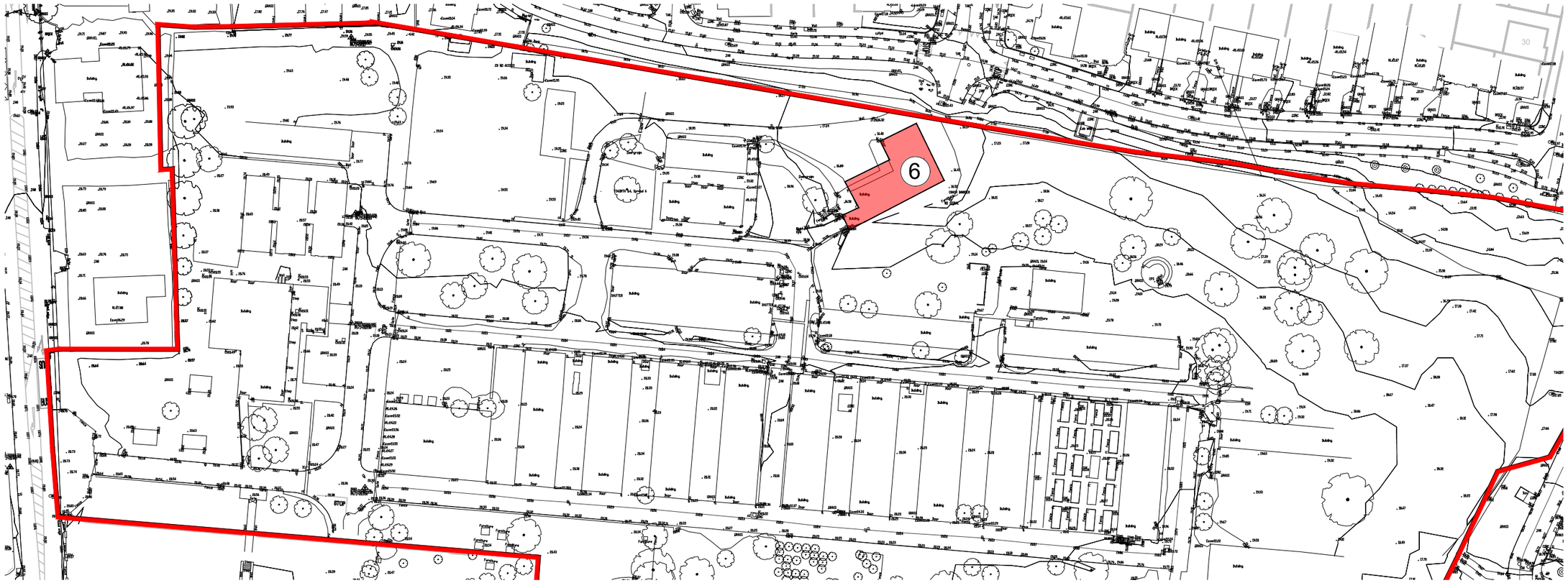

KEY PLAN

INDICATING POSITION OF SHED
PROPOSED FOR DEMOLITION SHOWN IN RED
SCALE 1:1000
NOTE: SEE CCK DRAWING FOR LOCATION IN CONTEXT

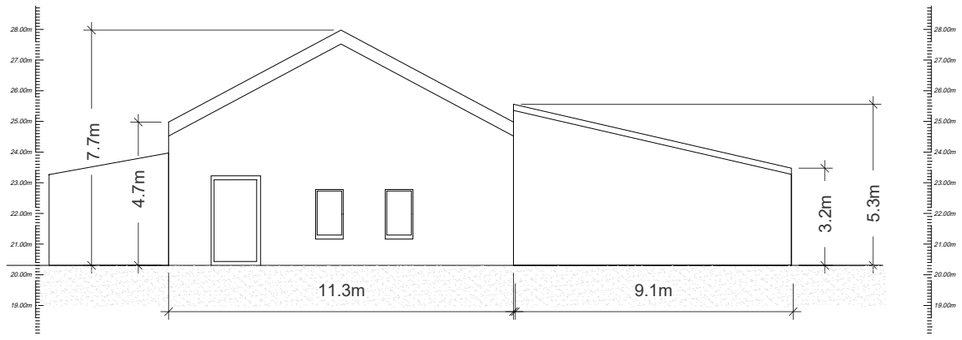

Shed South Elevation
SCALE 1:200

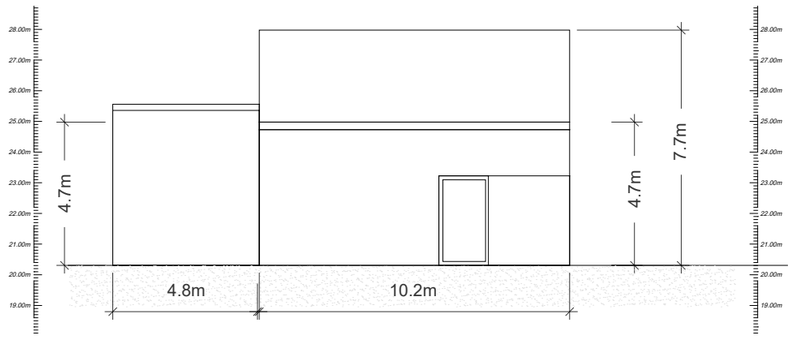

Shed West Elevation
SCALE 1:200

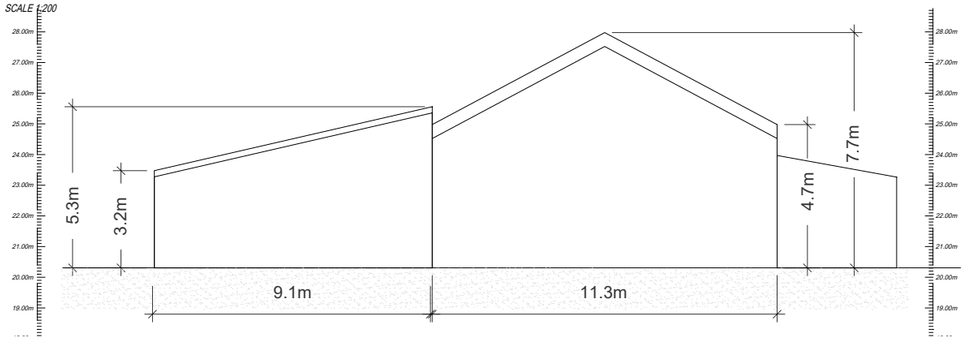

Shed North Elevation
SCALE 1:200

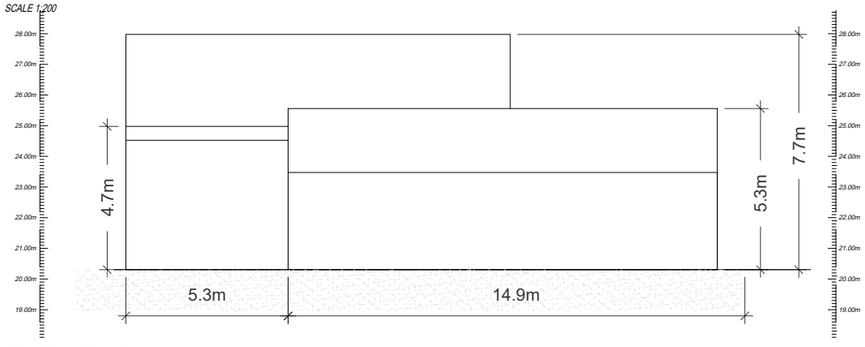

Shed East Elevation
SCALE 1:200

© This drawing is copyright.
1 Do not scale this drawing.
2 Errors and omissions to be immediately notified to Architect.
3 All dimensions to be checked on site.
4 To be read with relevant Engineers drawings.

N

Licence No. CYAL50382574
© Tailte Éireann – Surveying
Map Series | Map Sheets
1:2,500 | **3065-A**

OS Map shown faded

Asbestos (as identified in multiple locations) to be removed and disposed of in accordance with 'Best practice guidance for handling asbestos' prior to the demolition of the existing structures on site.

Footprint of existing structures as per the topographic survey conducted by Paul Corrigan & Associates.

Revision	Description	Date	Initials
P0	Planning	Feb 2025	LD

Drawing Number
KI-CCK-S1b-XX-DR-A-1015

Suitability	Revision
S1b	P0

Drawing Title

Demolition: Existing Buildings
Elevations Sheet 4 of 7

Job
Development at
Former Teagasc Lands,
Kinsealy,
Co. Dublin.

scale	1:200
sheet size	A3
drawn	LD
checked	PG

Client

The Land Development Agency

CONROY CROWE KELLY
ARCHITECTS & URBAN DESIGNERS

65 MERRION SQUARE
DUBLIN 2

phone 01 6613990
email info@cck.ie