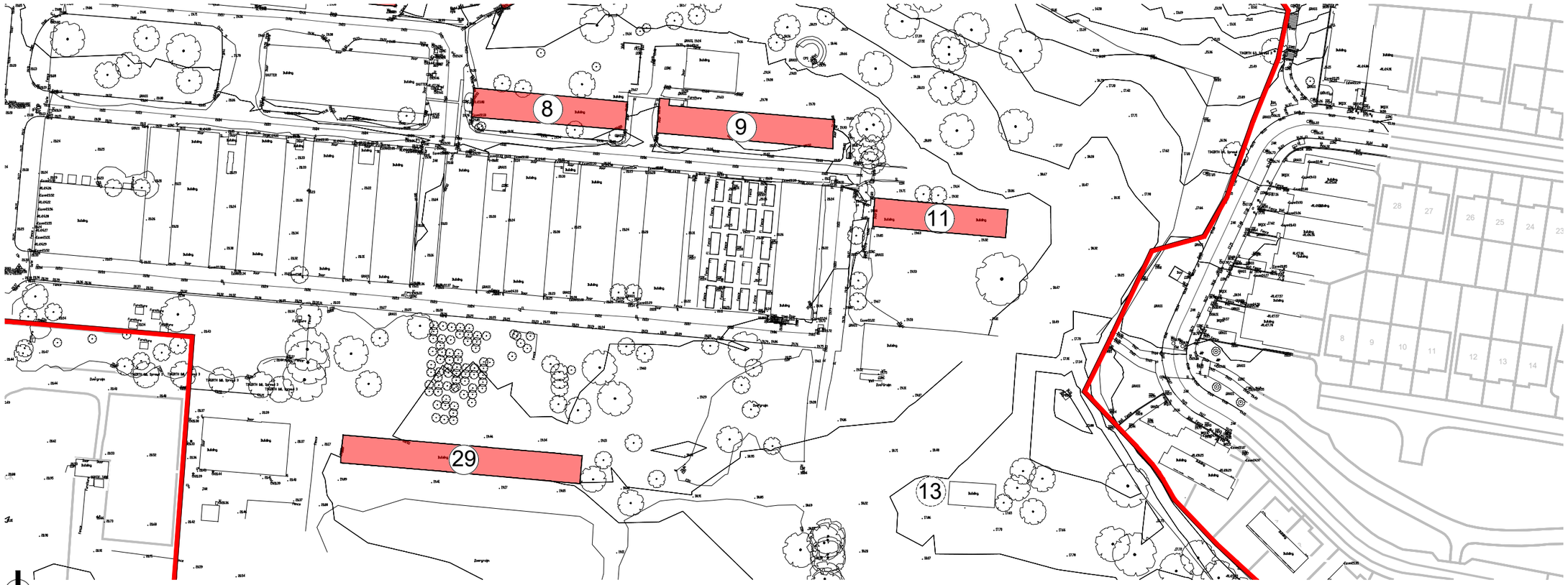

KEY PLAN

INDICATING POSITION OF NARROW GREENHOUSES (BUILDING NO. 8, 9, 11 & 29)
PROPOSED FOR DEMOLITION SHOWN IN RED
SCALE 1:1000
NOTE: SEE CCK DRAWING FOR LOCATION IN CONTEXT

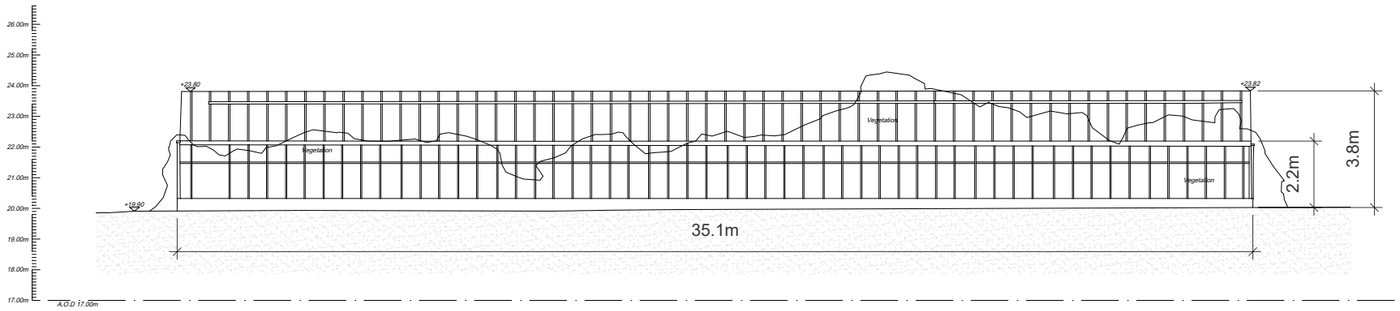

Typical Narrow Greenhouse North elevation
SCALE 1:200

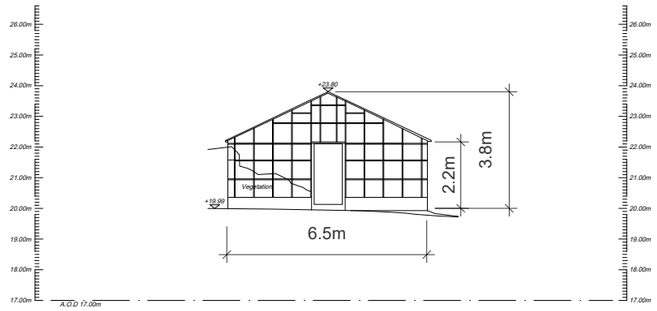

Typical Narrow Greenhouse East elevation
SCALE 1:200

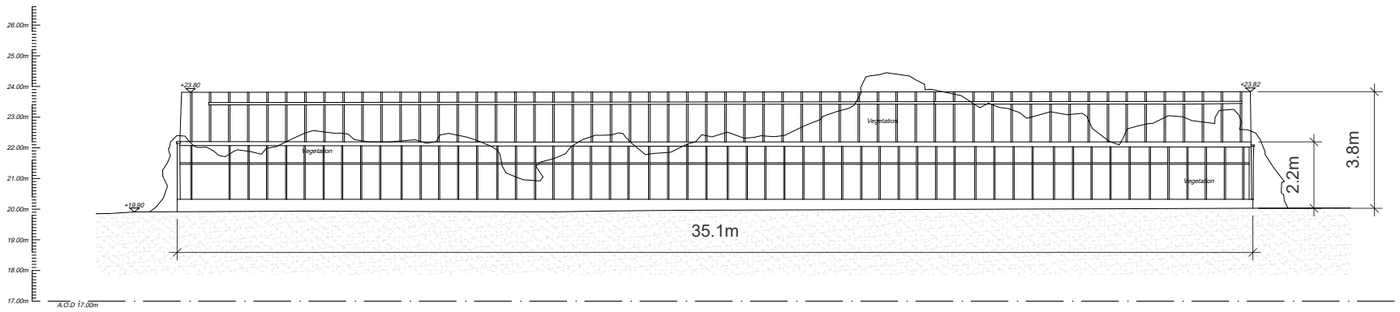

Typical Narrow Greenhouse South elevation
SCALE 1:200

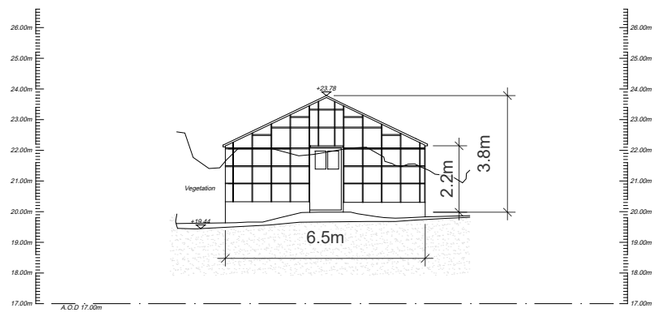

Typical Narrow Greenhouse West elevation
SCALE 1:200

© This drawing is copyright.
1 Do not scale this drawing.
2 Errors and omissions to be immediately notified to Architect.
3 All dimensions to be checked on site.
4 To be read with relevant Engineers drawings.

N

Licence No. CYAL50382574
© Tailte Éireann – Surveying
Map Series | Map Sheets
1:2,500 | **3065-A**

OS Map shown faded

Asbestos (as identified in multiple locations) to be removed and disposed of in accordance with 'Best practice guidance for handling asbestos' prior to the demolition of the existing structures on site.

Footprint of existing structures as per the topographic survey conducted by Paul Corrigan & Associates.

Revision	Description	Date	Initials
P0	Planning	Feb 2025	LD

Drawing Number
KI-CCK-S1b-XX-DR-A-1017

Suitability	Revision
S1b	P0

Drawing Title
Demolition: Existing Buildings
Elevations Sheet 6 of 7

Job
Development at
Former Teagasc Lands,
Kinsealy,
Co. Dublin.

scale	1:200
sheet size	A3
drawn	LD
checked	PG

Client
The Land Development Agency

CONROY CROWE KELLY
ARCHITECTS & URBAN DESIGNERS
65 MERRION SQUARE
DUBLIN 2
phone 01 6613990
email info@cck.ie