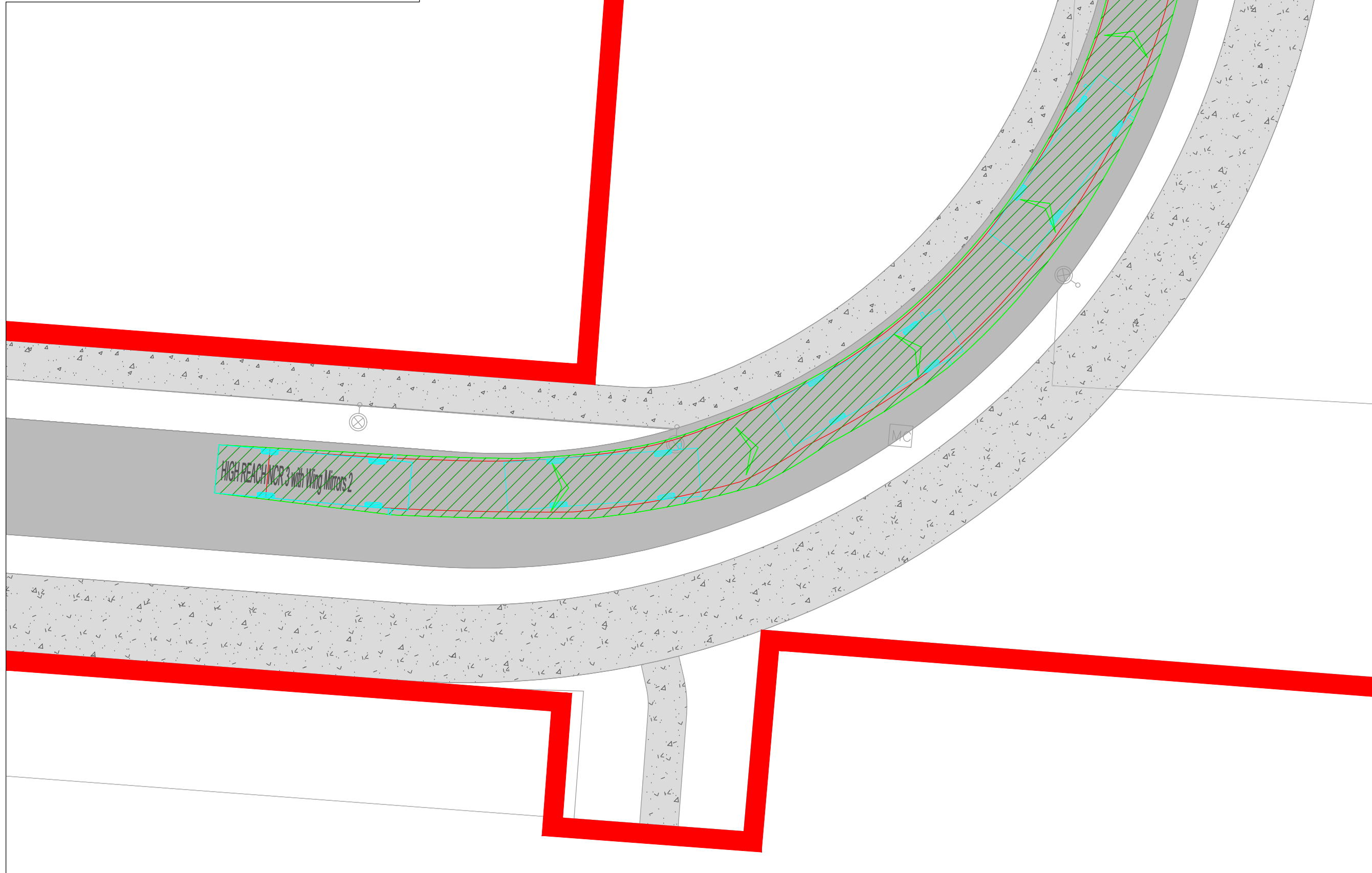
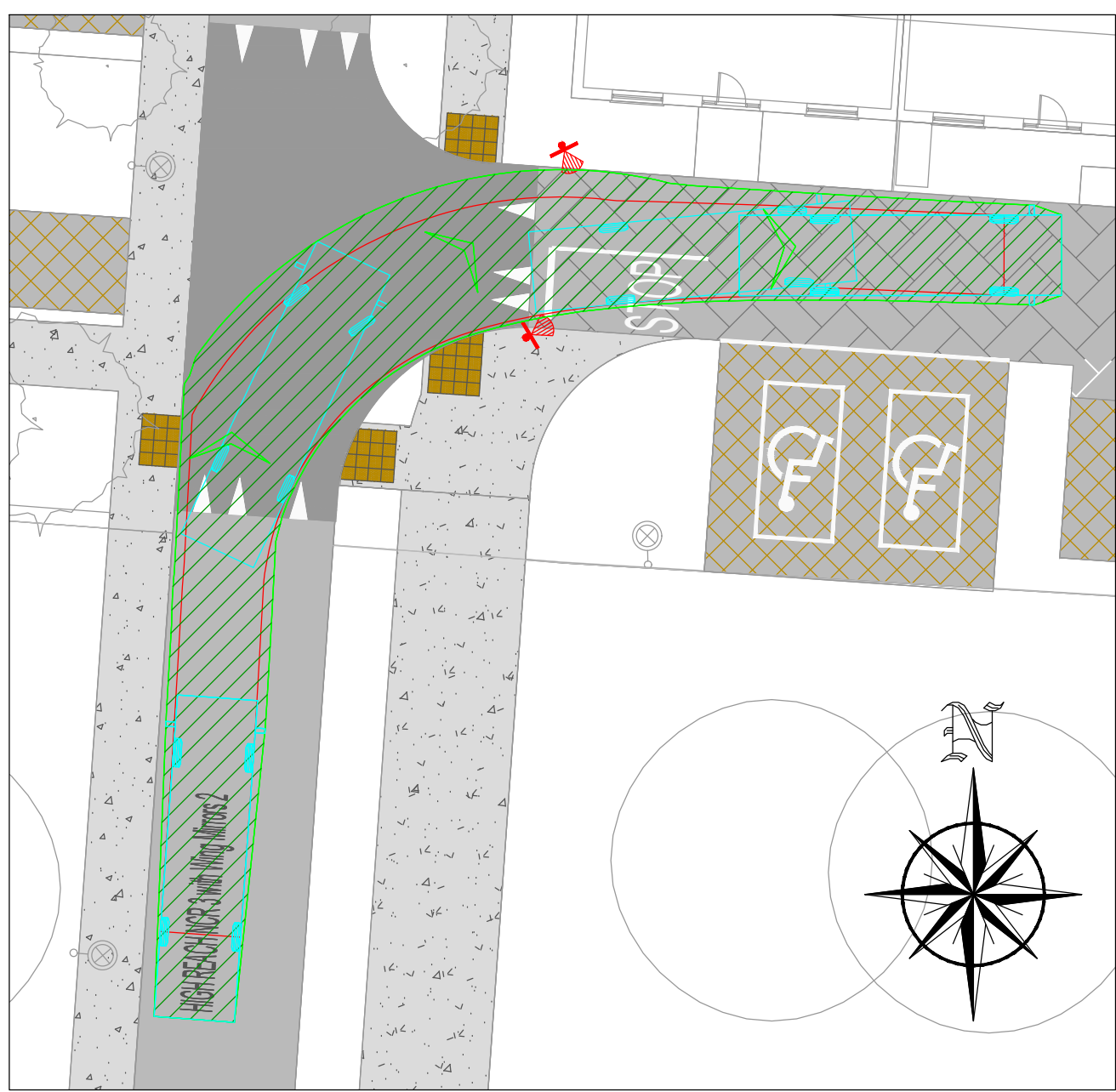


KEY PLAN.
SCALE 1:1000

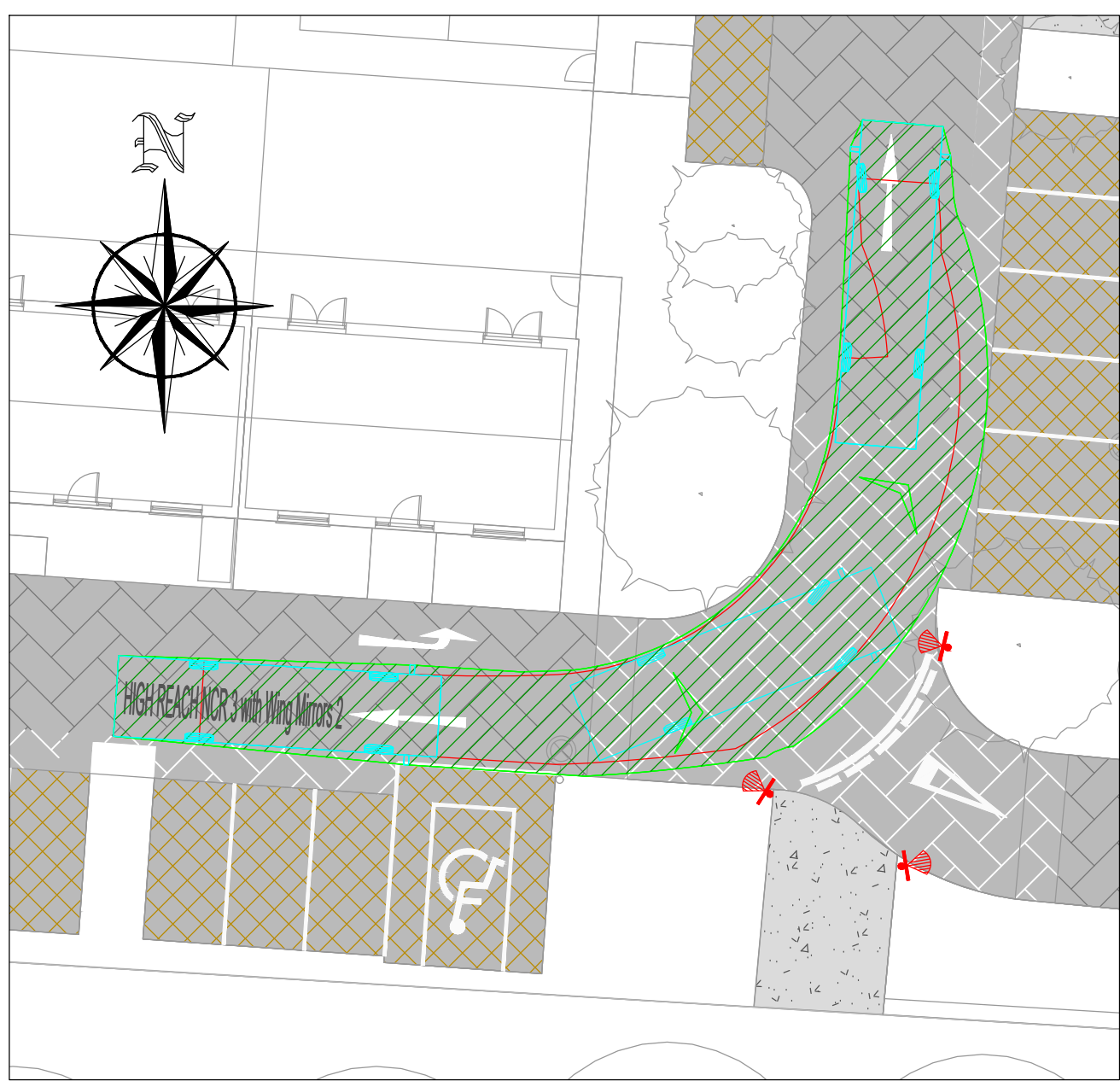
ROADS LEGEND:	
SITE BOUNDARY	
PROPOSED ROAD	
PROPOSED PUBLIC FOOTPATH	
PROPOSED PARKING SPACE	
PROPOSED RAISED TABLES	
PROPOSED SHARED SURFACE	
PROPOSED SHARED SURFACE WITH CONTRASTING SURFACING	
PROPOSED GRASS CRETE AREA	



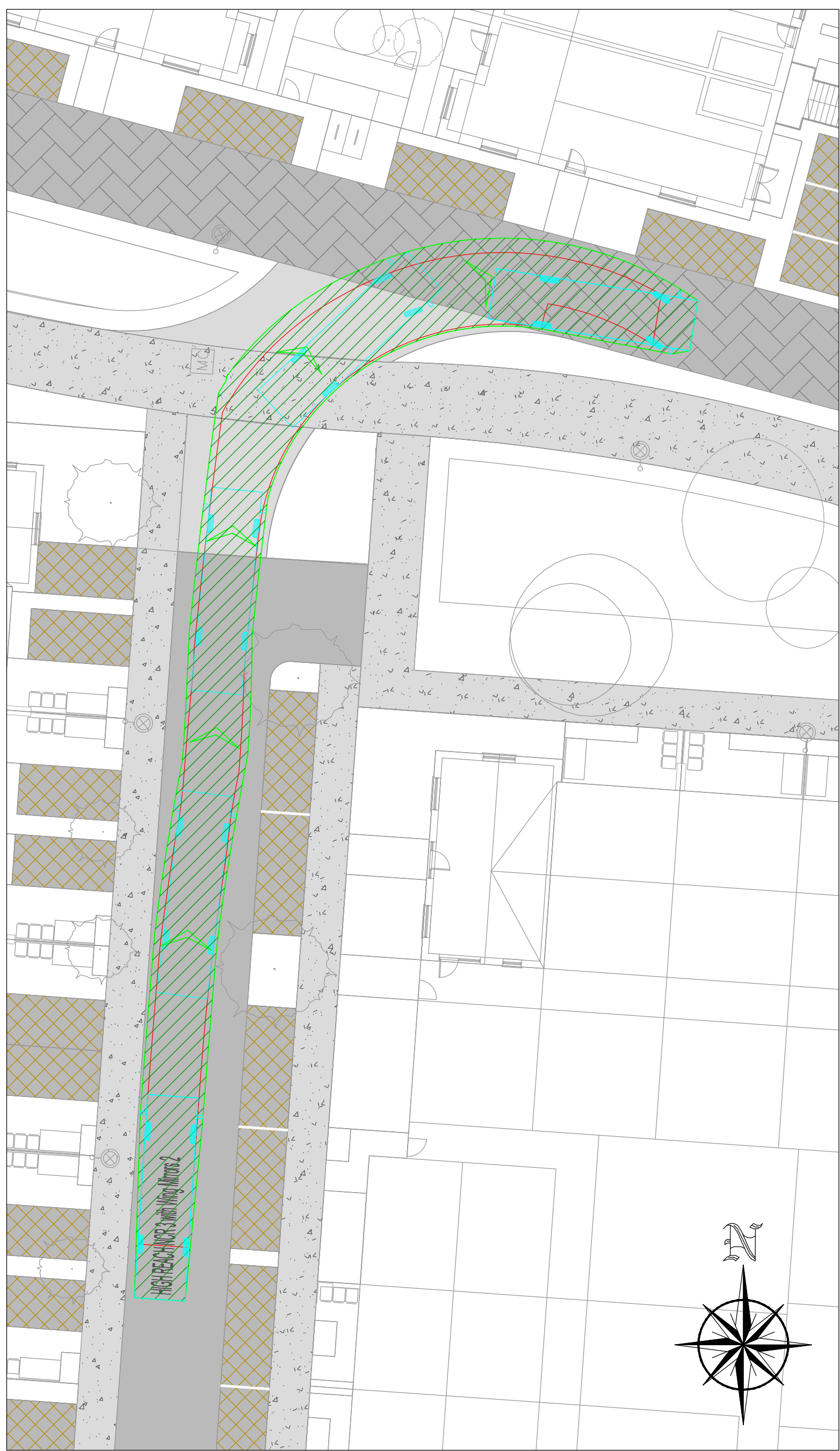
VIEW 1.
SCALE 1:200



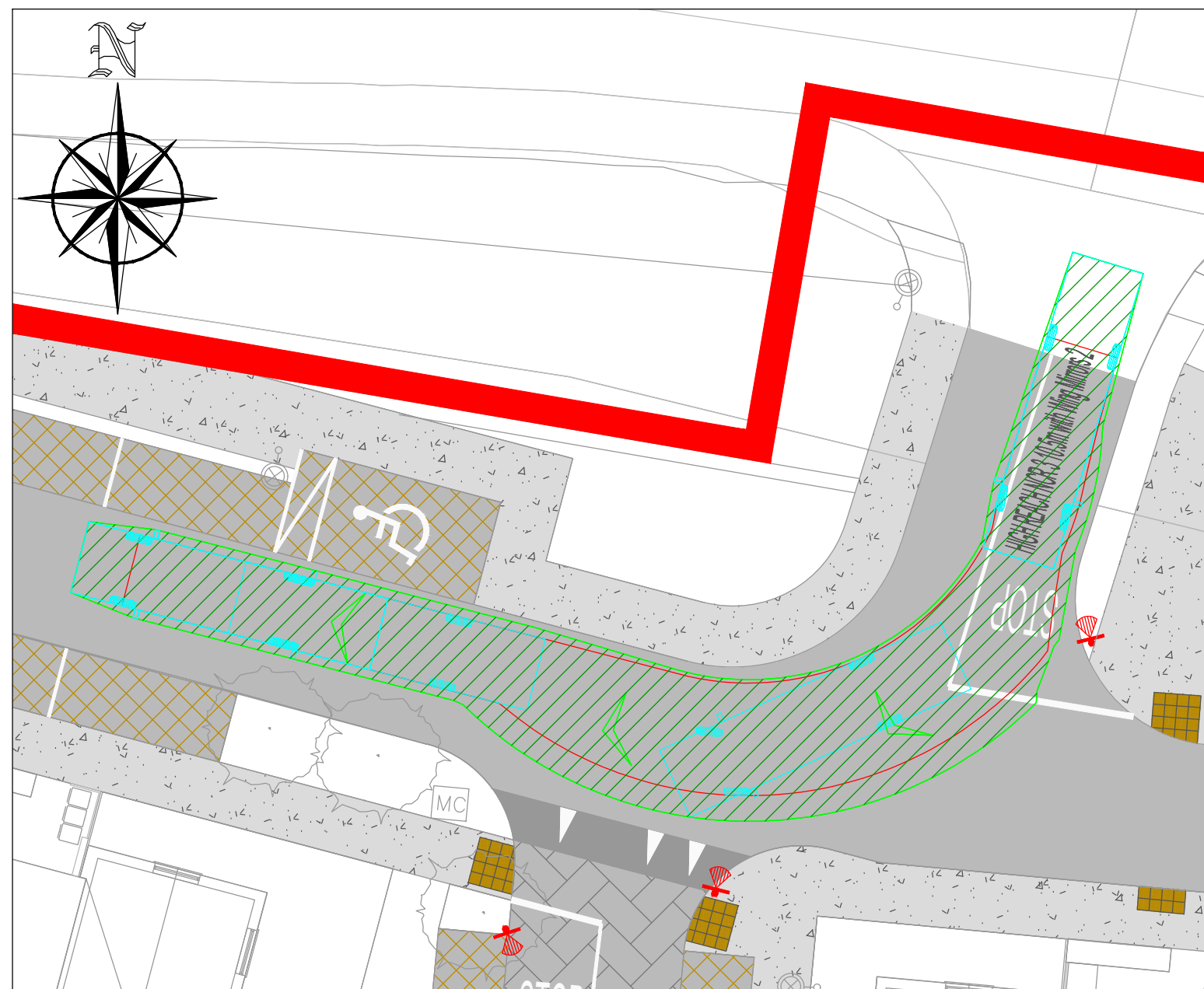
VIEW 2.
SCALE 1:200



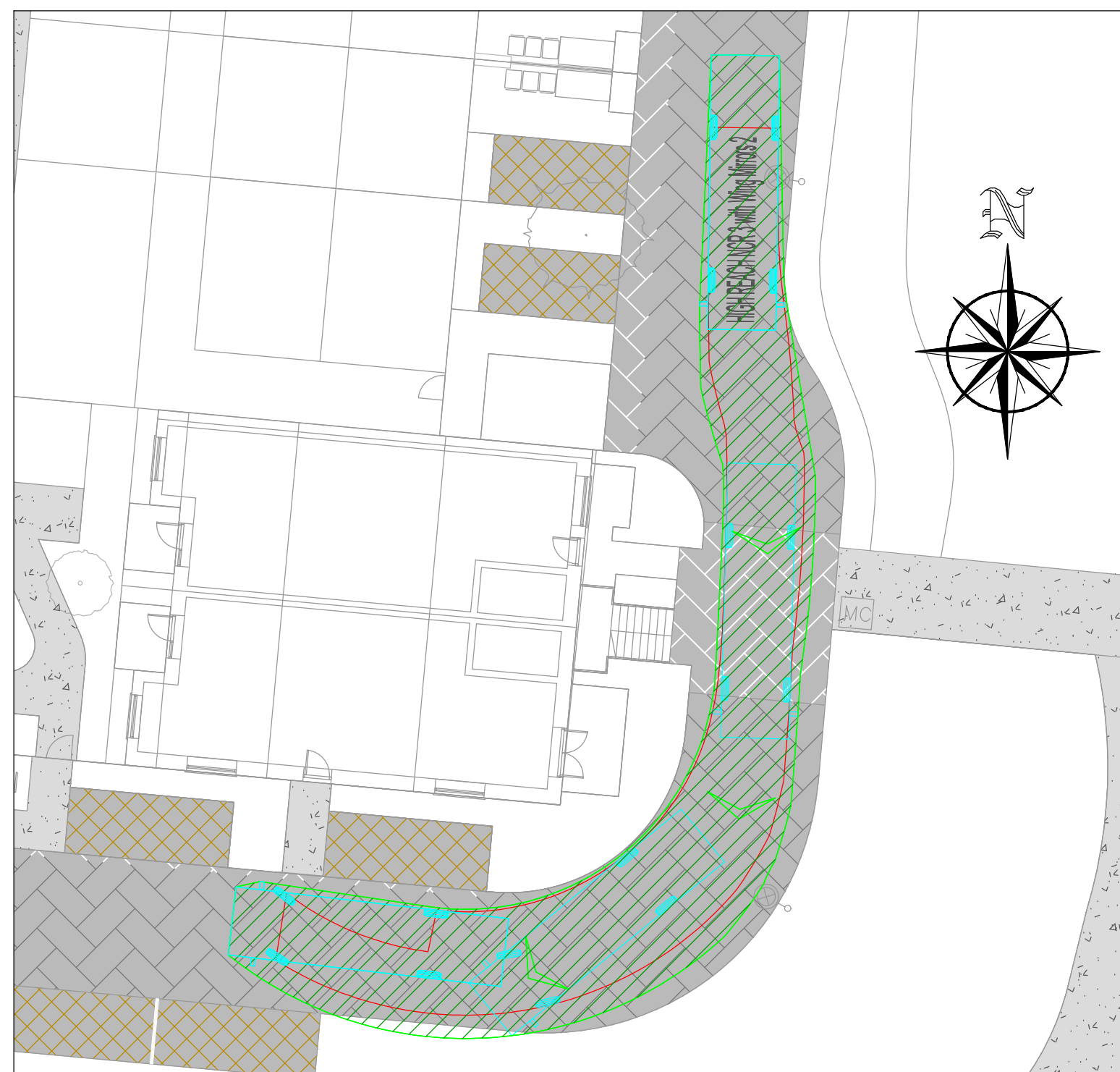
VIEW 4.
SCALE 1:200



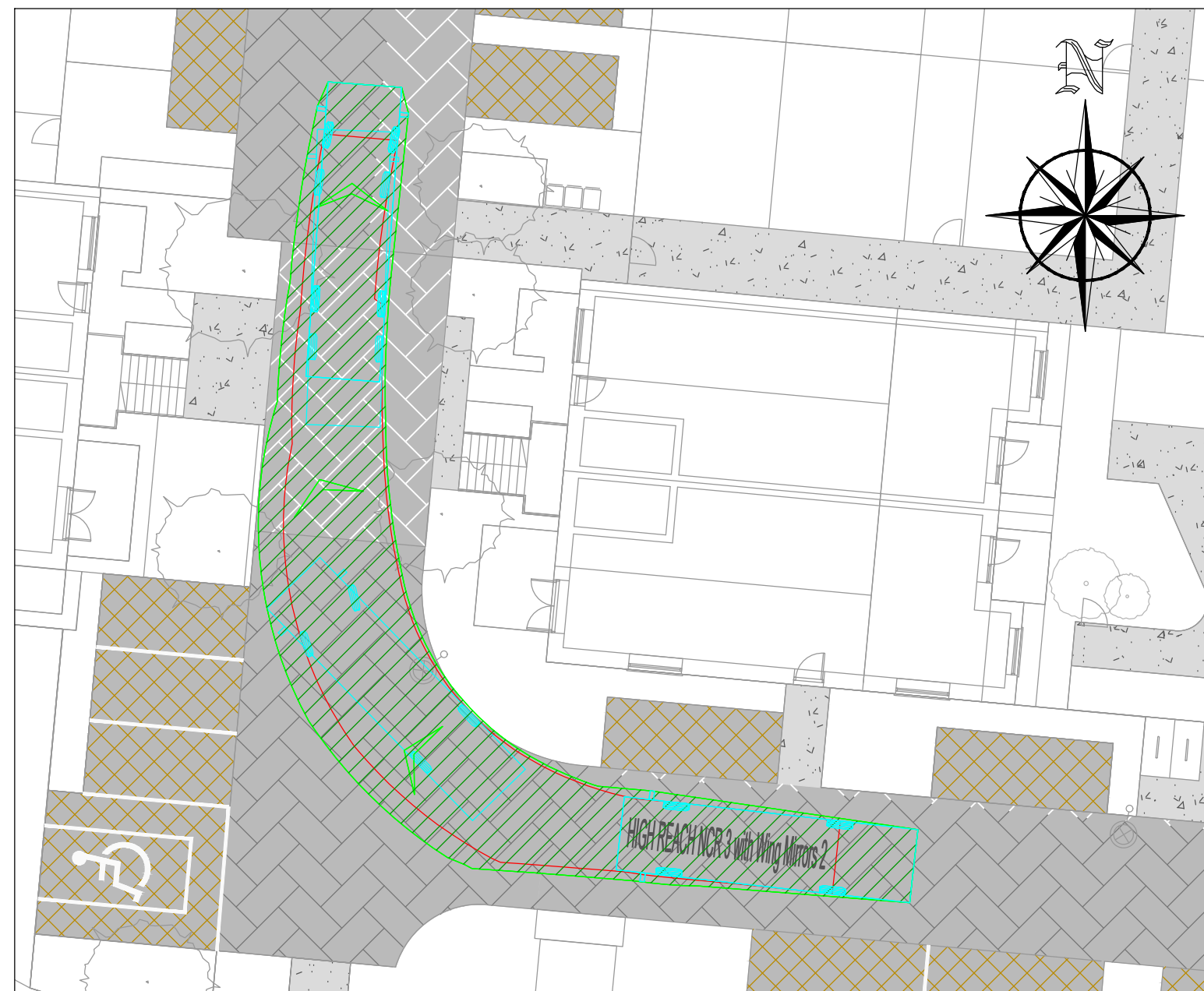
VIEW 3.
SCALE 1:200



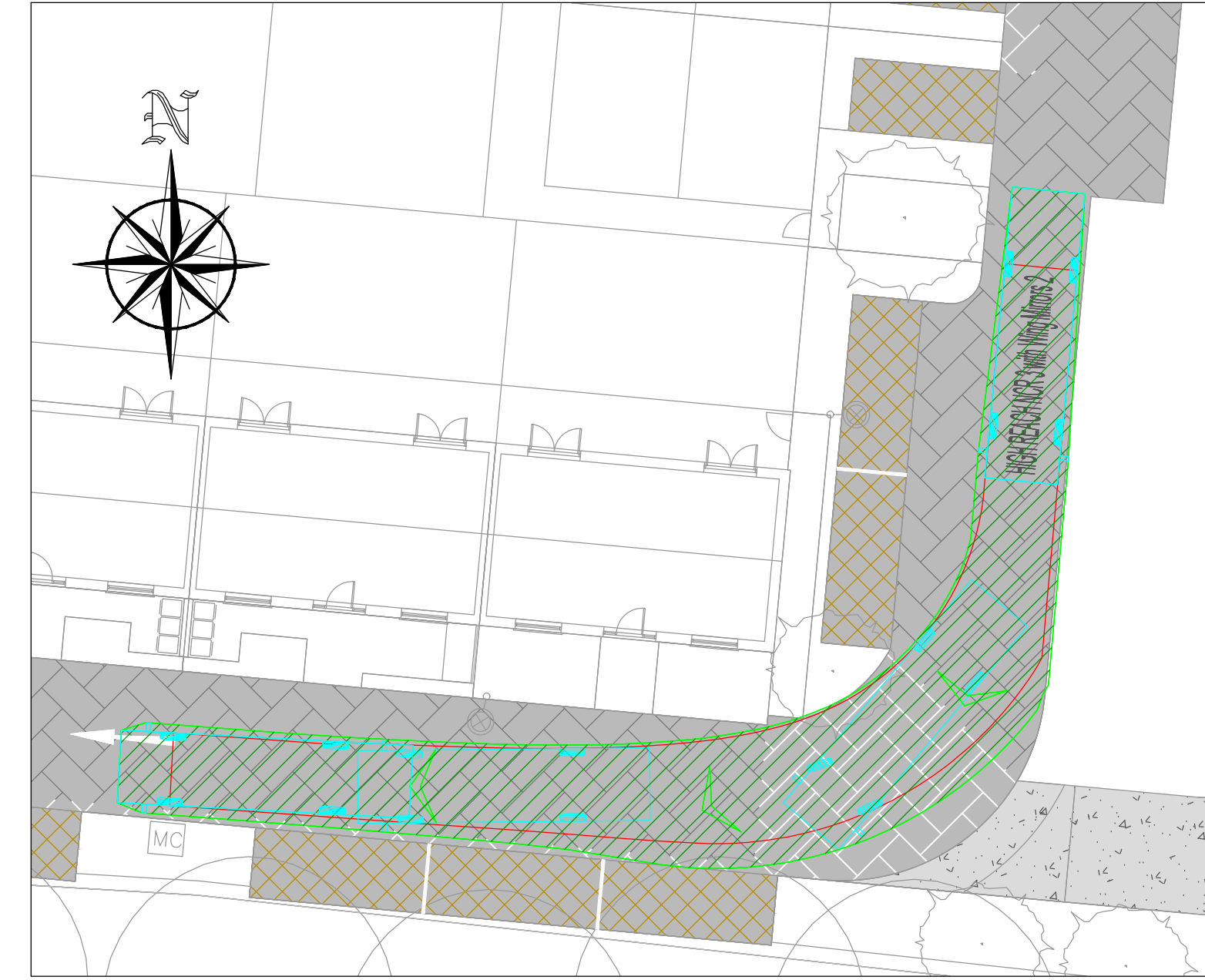
VIEW 12.
SCALE 1:200



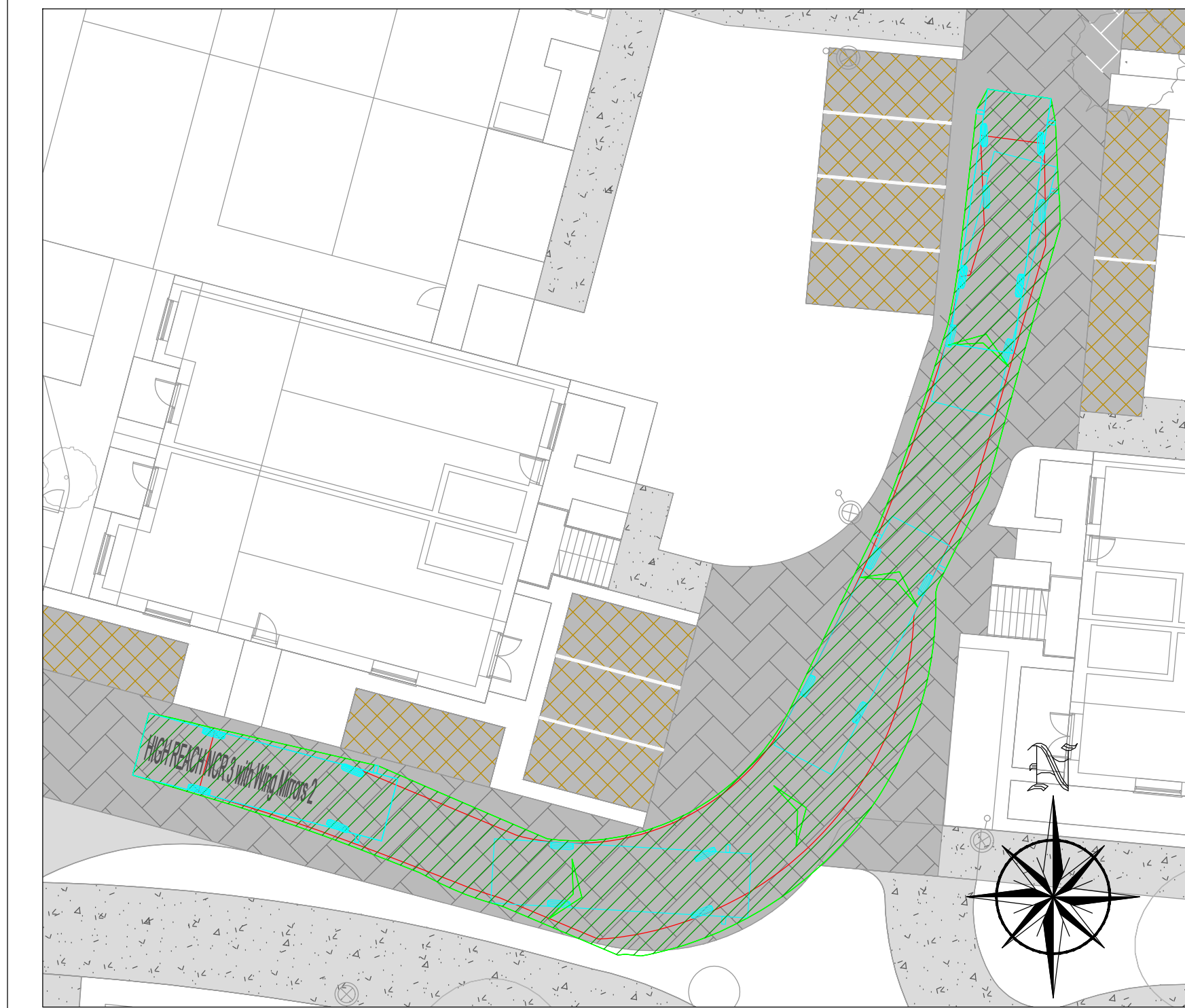
VIEW 9.
SCALE 1:200



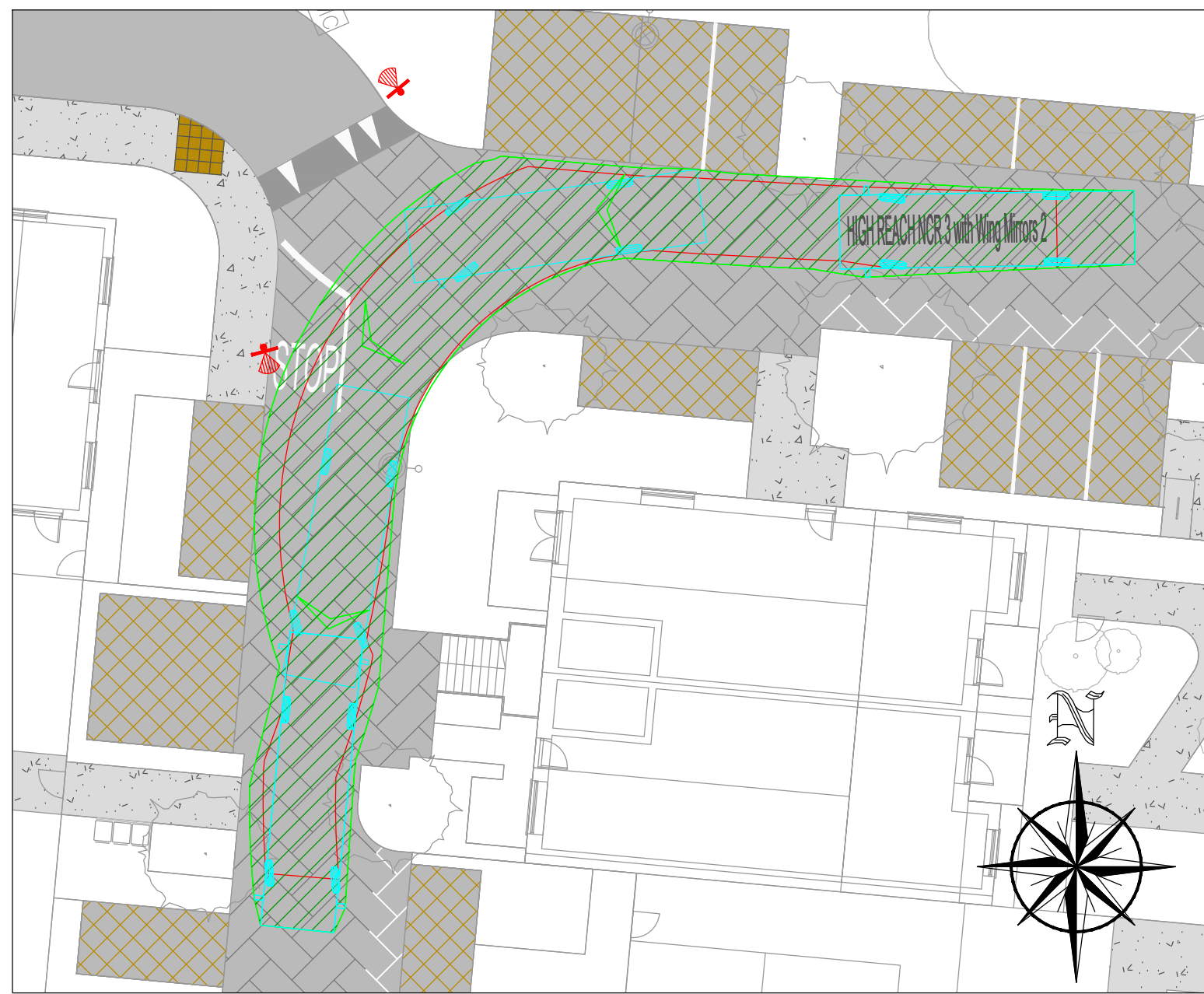
VIEW 8.
SCALE 1:200



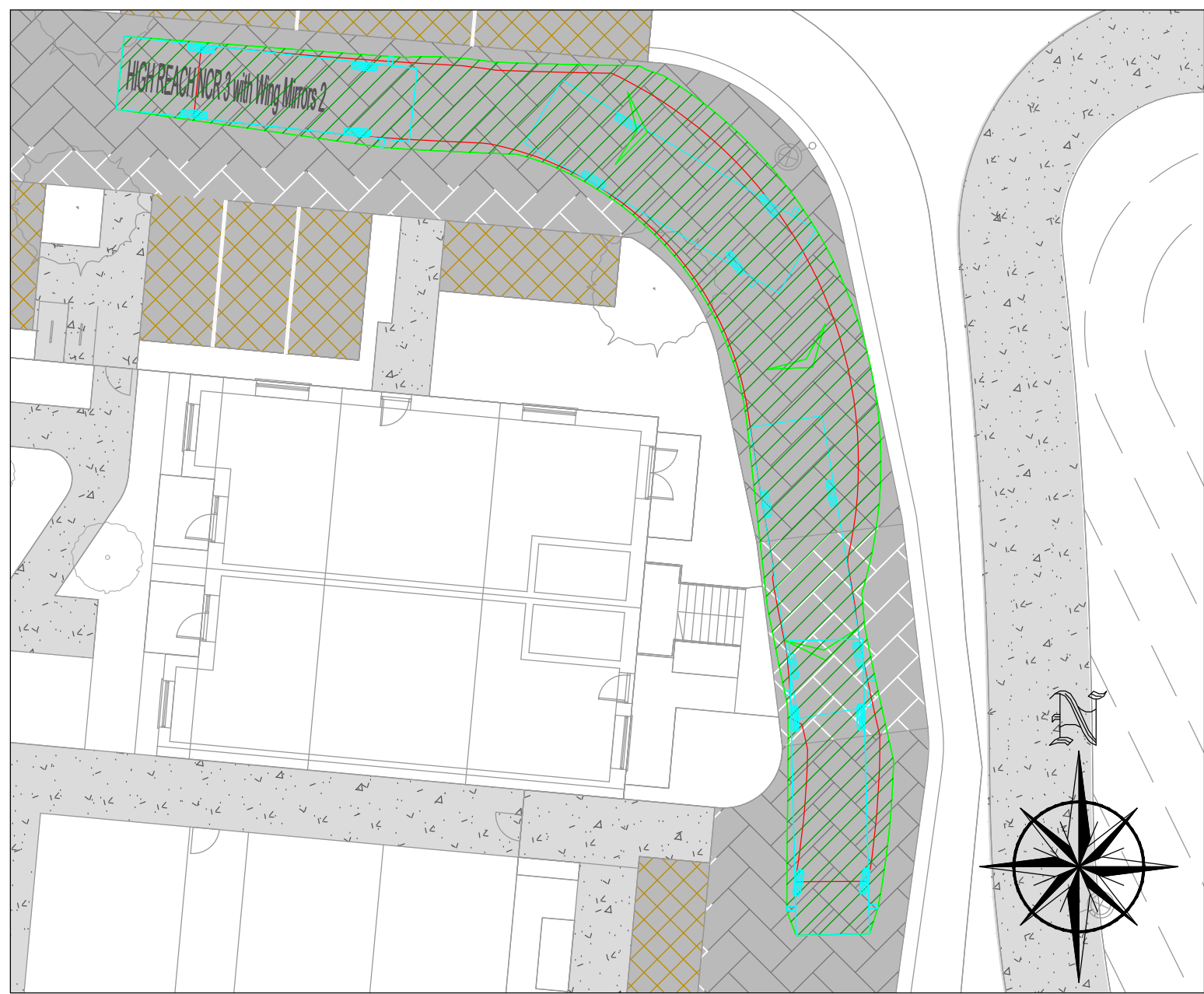
VIEW 5.
SCALE 1:200



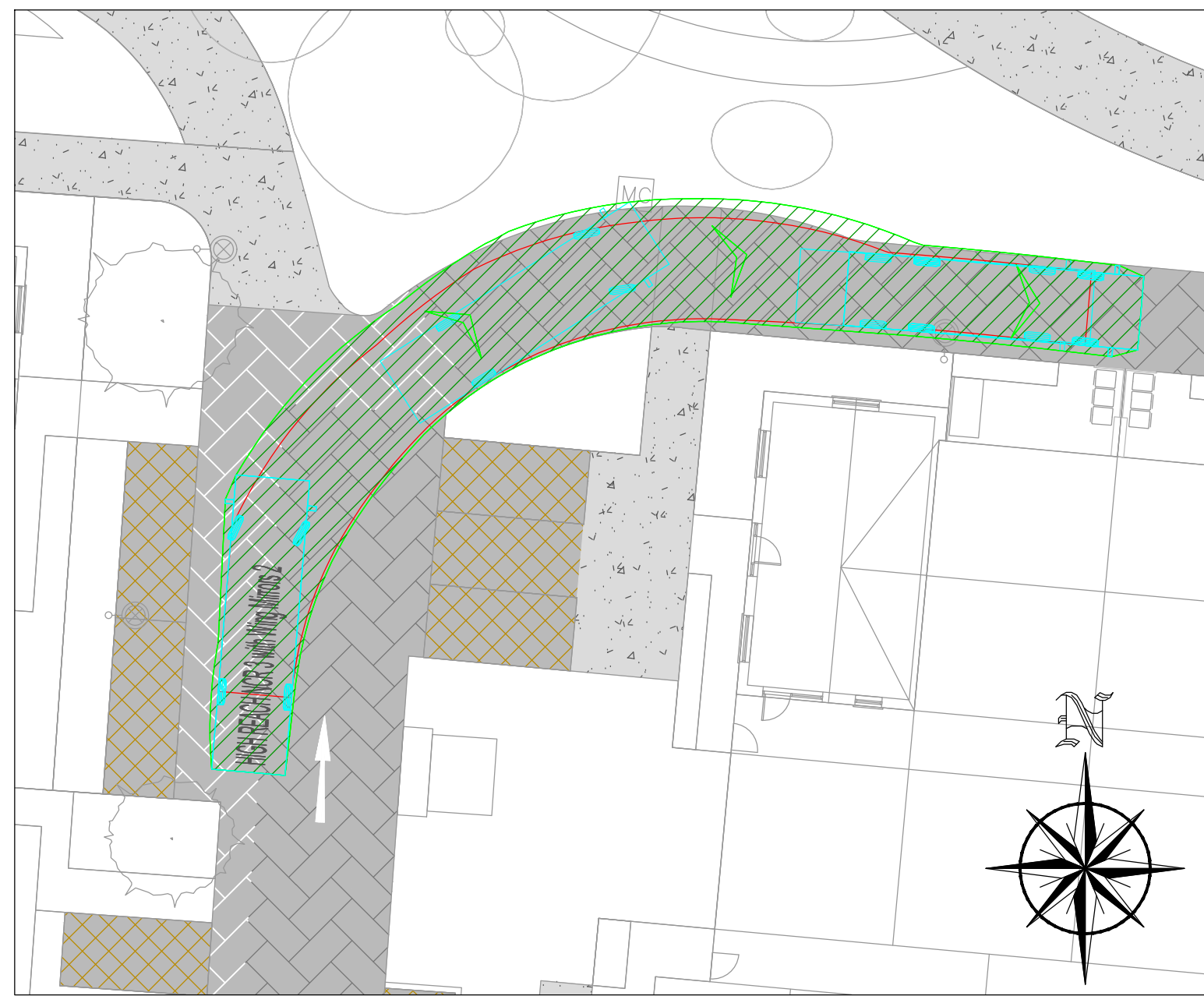
VIEW 13.
SCALE 1:200



VIEW 11.
SCALE 1:200



VIEW 10.
SCALE 1:200



VIEW 7.
SCALE 1:200



VIEW 6.
SCALE 1:200

PLANNING DRAWING.
NOT FOR CONSTRUCTION.
ALL LEVELS GIVEN ARE
RELATIVE TO ORDNANCE DATUM.
THIS DRAWING HAS BEEN ISSUED FOR INFORMATION
PURPOSES ONLY AND MUST NOT BE USED
FOR CONSTRUCTION UNDER ANY CIRCUMSTANCES

NOTES
1. For setting out refer to Architect's drawings.
2. This drawing to be read in conjunction with all other Architectural and Engineering drawings and all other relevant drawings and Specifications.
3. DO NOT SCALE THIS DRAWING. Use figure dimensions only.
4. No part of this document may be reproduced or transmitted in any form or stored in any retrieval system of any nature without the written permission as copyright holder except as agreed for use on the project for which the document was originally issued.
5. Ordnance Survey Ireland Licence Number EN 0074025

Rev. No.	Date	REVISION NOTE	Des. By	Chk. By
01	21.01.2025	URG PLANNING ISSUE	AB	GL

Architect Project Title C215-CSC-00-XX-DR-C-0015 Date 21/01/2025 Drawn by AB Checked by GL Scale 1:200 @A0 Revision P1		CCK Architects Development at Former Teagasc Lands Kinsealy, Co. Dublin Sweep Path Analysis Fire Tender Sheet 1 of 2		CS Consulting Group DUBLIN LONDON LIMERICK Head Office 19-21 Dorset Street, Dublin 2 T: +353 (0)1 5480863 E: info@csconsulting.ie W: www.csconsulting.ie	
Quality Control Checked 21/01/2025 Drawn 21/01/2025 Scale 1:200 @A0 Revision P1		Quality Control Checked 21/01/2025 Drawn 21/01/2025 Scale 1:200 @A0 Revision P1		Quality Control Checked 21/01/2025 Drawn 21/01/2025 Scale 1:200 @A0 Revision P1	