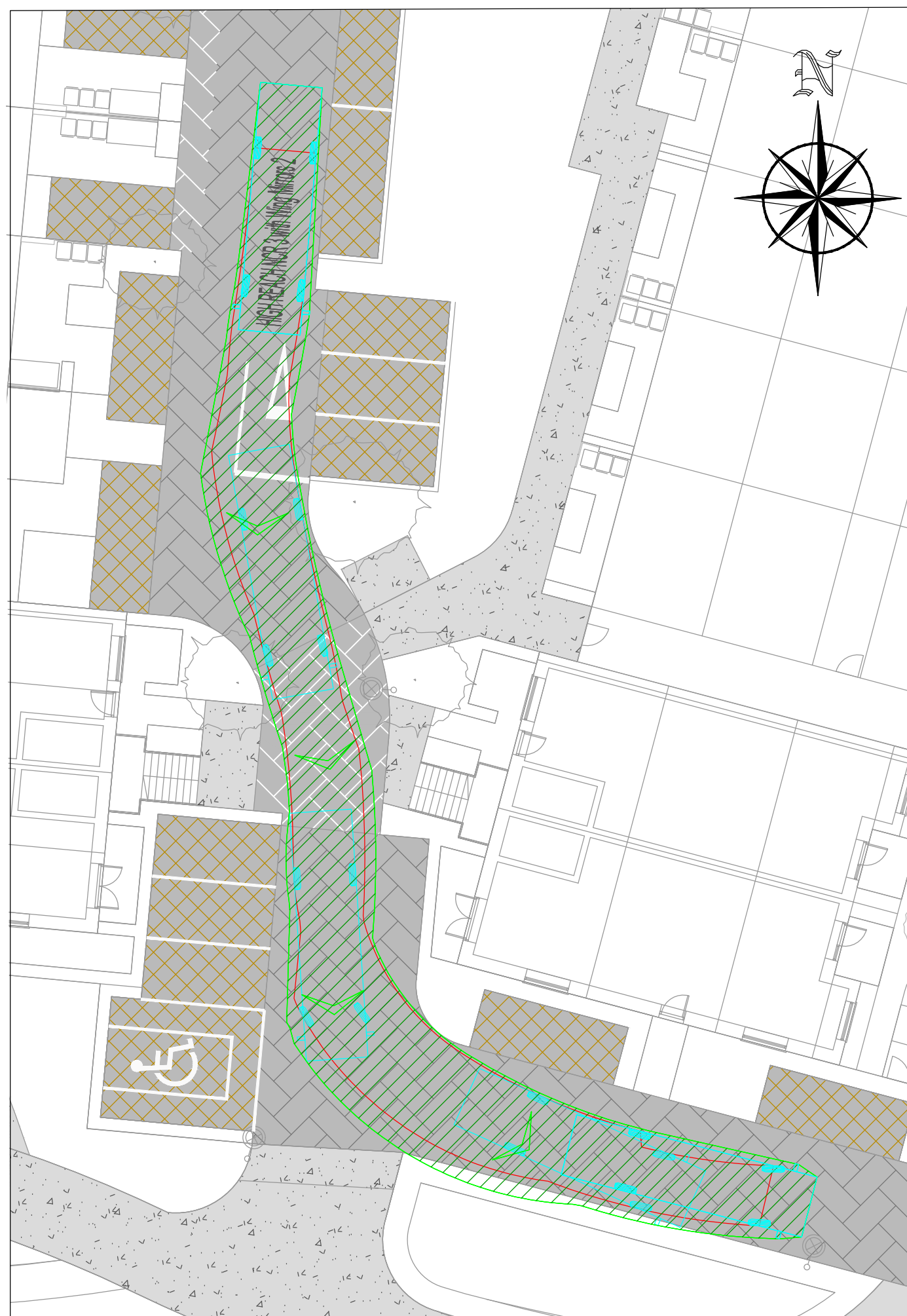
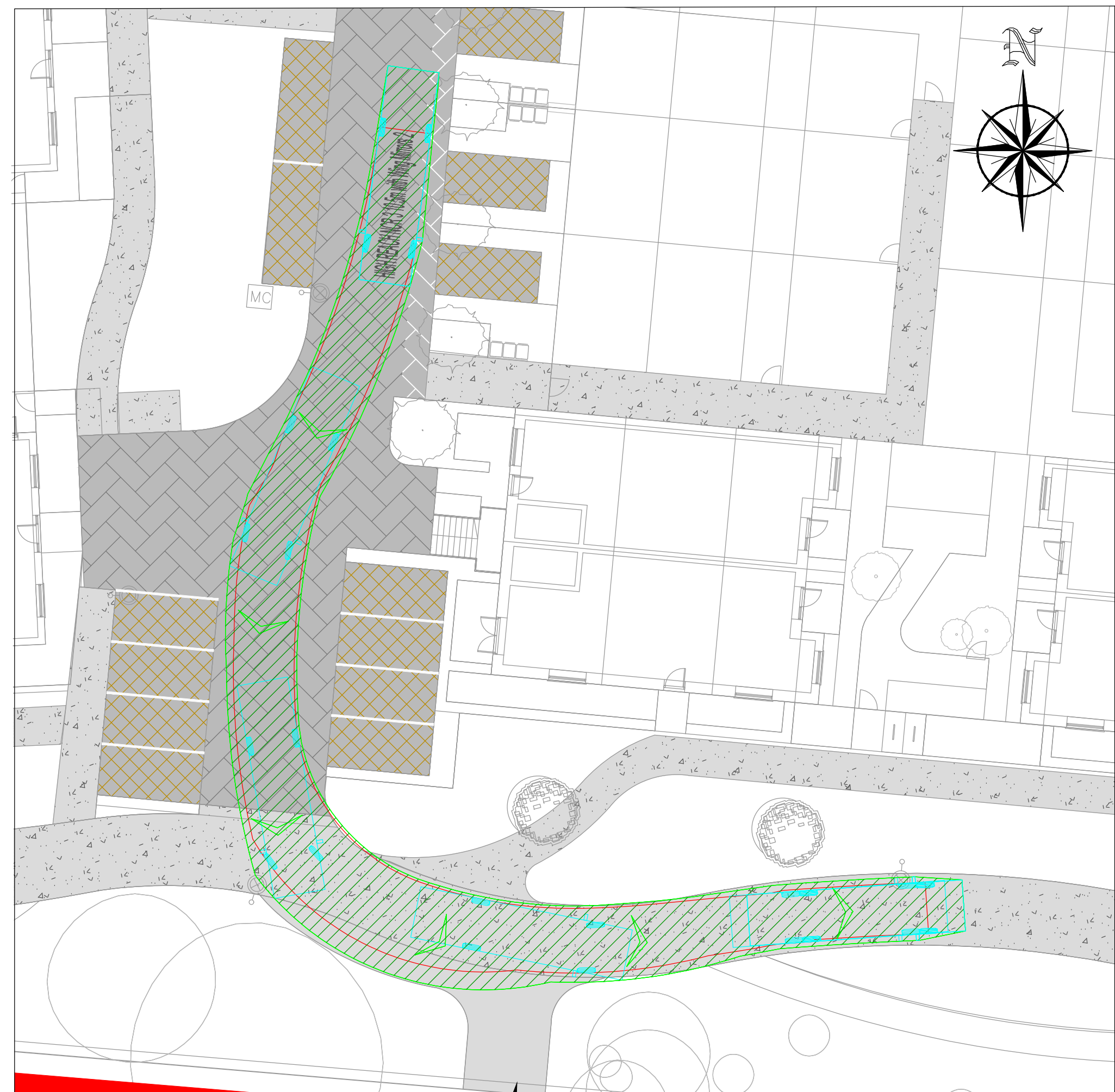


KEY PLAN.
SCALE 1:1000

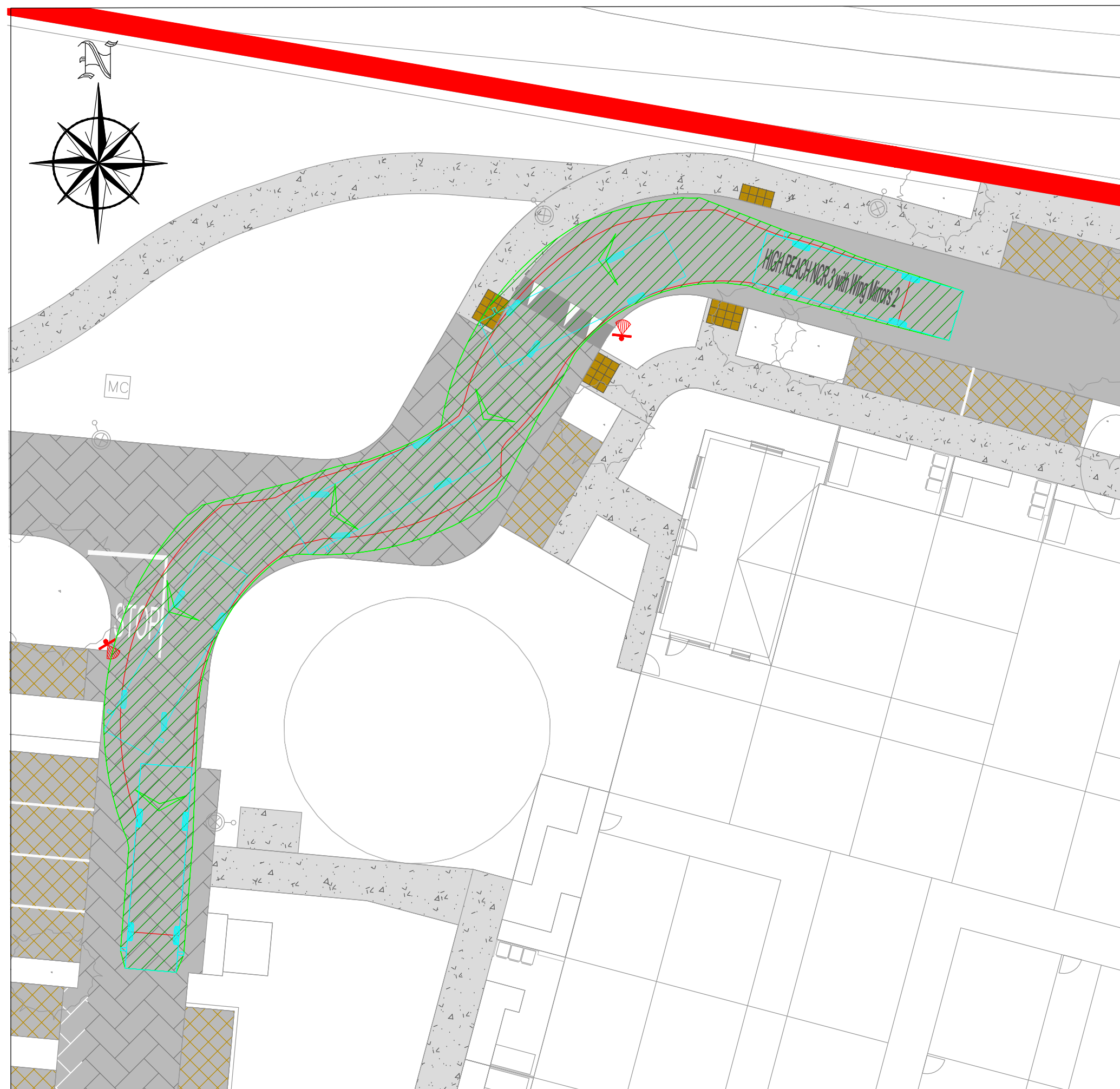
ROADS LEGEND:	
SITE BOUNDARY	
PROPOSED ROAD	
PROPOSED PUBLIC FOOTPATH	
PROPOSED PARKING SPACE	
PROPOSED RAISED TABLES	
PROPOSED SHARED SURFACE	
PROPOSED SHARED SURFACE WITH CONTRASTING SURFACING	
PROPOSED GRASS CRETE AREA	



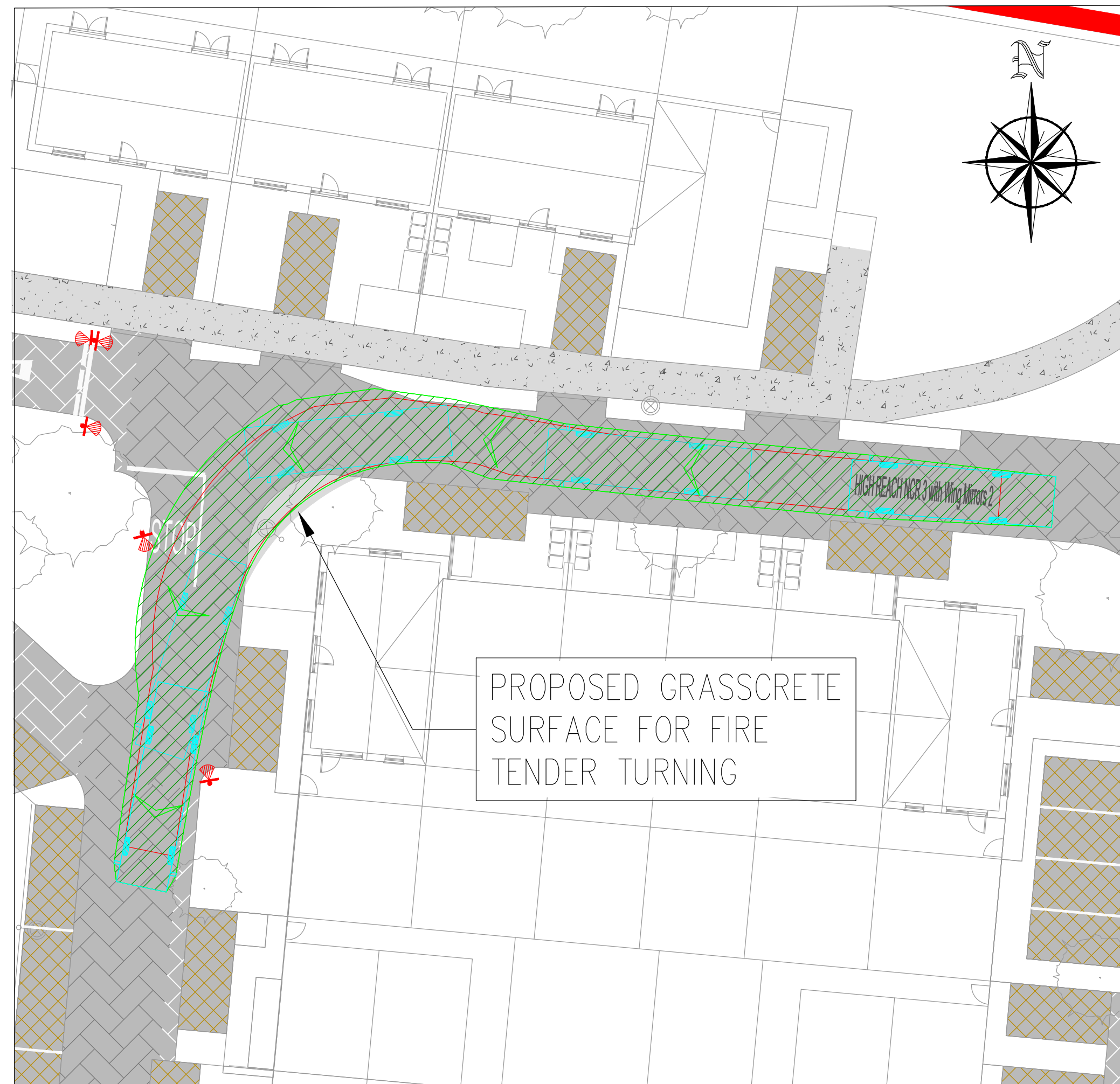
VIEW 1.
SCALE 1:200



VIEW 2.
SCALE 1:200



VIEW 4.
SCALE 1:200



VIEW 3.
SCALE 1:200

PLANNING DRAWING.
NOT FOR CONSTRUCTION.
ALL LEVELS GIVEN ARE
RELATIVE TO ORDNANCE DATUM.
THIS DRAWING HAS BEEN ISSUED FOR INFORMATION
PURPOSES ONLY AND MUST NOT BE USED
FOR CONSTRUCTION UNDER ANY CIRCUMSTANCES

- NOTES
- For setting out refer to Architect's drawings.
 - This drawing to be read in conjunction with all other Architectural and Engineering drawings and all other relevant drawings and Specifications.
 - DO NOT SCALE THIS DRAWING. Use figure dimensions only.
 - No part of this document may be reproduced or transmitted in any form or stored in any retrieval system of any nature without the written permission as copyright holder except as agreed for use on the project for which the document was originally issued.
 - Ordnance Survey Ireland Licence Number EN 0074025

Rev. No.	Date	REVISION NOTE	Des. By	CHKD. BY
P1	21.01.2025	URG PLANNING ISSUE	AB	GL

Architect	CCK Architects
Project	Development at Former Teagasc Lands Kinsealy, Co. Dublin
Title	Swept Path Analysis Fire Tender Sheet 2 of 2
Drawn No.	C215-CSC-00-XX-DR-C-0035
Date	21.01.2025
Des. By	AB
CHKD. BY	GL
Appr'd. by	CS
Scale	AS SHOWN
Revision	P1

CS Consulting Group	
DUBLIN LONDON LIMERICK	
Head Office	19-21 Dame Street, Dublin 2
Tel	+353 (0)1 5480963
Email	info@csconsulting.ie
Website	www.csconsulting.ie
Quality	ISO 9001:2015
Environment	ISO 14001:2015
Health & Safety	ISO 45001:2018